

CURVE	LENGTH	RADIUS	DELTA	CHORD BEARING
C1	9.69	128.87	4°18'36"	32°42'31"
C2	19.04	128.87	8°27'49"	26°19'18"
C3	19.04	128.87	8°27'49"	17°51'30"
C4	19.04	128.87	8°27'49"	09°23'41"
C5	12.08	128.87	5°22'09"	02°28'42"
C6	8.34	89.00	5°22'09"	02°28'42"
C7	13.15	89.00	8°27'49"	09°23'41"
C8	13.15	89.00	8°27'49"	17°51'30"
C9	13.15	89.00	8°27'49"	26°19'18"
C10	6.70	89.00	4°18'36"	32°42'31"
C11	15.71	71.00	12°40'54"	28°31'22"
C12	19.01	71.00	15°20'25"	14°30'42"
C13	8.73	71.00	7°02'52"	03°19'04"
C14	12.84	117.60	6°15'27"	02°40'25"
C15	14.20	117.60	6°55'14"	09°15'46"
C16	13.25	117.60	6°27'12"	15°56'59"
C17	13.22	117.60	6°26'44"	22°23'48"
C18	13.23	117.60	6°26'44"	28°50'22"
C19	5.79	117.60	2°49'17"	33°28'23"
C20	67.62	110.00	35°19'39"	17°12'01"

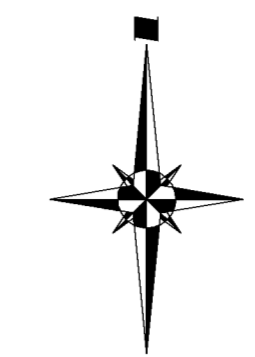
S.E. 1/4 SEC. 16
16 - 28 - 4

S.E. 1/4 SEC. 16
16 - 28 - 4

13PUL
BLOCK 82
PLAN 041 4328



ASCM 810804
Mk'd 810804



CERTIFICATE: SECTION 47, SURVEYS ACT
REGISTERED ON _____
AS NUMBER _____
Certifying that all Statutory Monuments were placed in the ground between the dates of _____ and _____ and are positioned in accordance with co-ordinates shown on the plan or on the attached plan instrument except for the following.

REGISTRAR
LAND TITLES OFFICE

PLAN NO. 0715728

ENTERED AND REGISTERED
ON November 22, 2007
INSTRUMENT No: 071 572 171

A. Bennett
A.D., REGISTRAR

SHEET 1 of 2

**WESTVIEW
PHASE 3B**

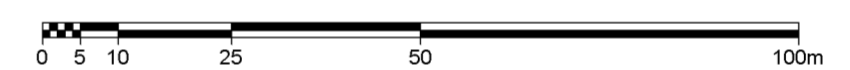
**TOWN OF NANTON
ALBERTA**

**PLAN SHOWING SURVEY OF
SUBDIVISION**

AFFECTING PART OF THE
S.E. 1/4 SEC. 16, TWP. 16, RGE. 28, W.4M.
WITHIN THE
S.E. 1/4 SEC. 16, TWP. 16, RGE. 28, W.4M.

KRIS JEWETT, A.L.S., 2007

SCALE 1 : 1000



NOTES

- Distances are in metres and decimals thereof.
- Statutory iron survey post found shown thus
- Statutory iron survey post placed and marked (P105) shown thus
- Temporary traverse points shown thus
- Alberta Survey Control Markers (ASCM) shown thus
- Area to be registered shown bounded thus
- Bearings are grid and are derived from ASCMs No. 810804 & 872945


DATUM: NAD 83
PROJECTION: 3° Transverse Mercator Reference Meridian 114° West
COMBINED SCALE FACTOR: 0.99974

A.L.S. Alberta Land Surveyor ha. Hectare
SEC. Section C.S. Counter Sunk
TWP. Township Mk'd Marked
RGE. Range Fd. No Mk. Found No Mark
W._M. West of __ Meridian

SURVEYOR

Kris Jewett, A.L.S.

The survey was performed from October 1, 2007 to October 11, 2007 in accordance with the provisions of the Surveys Act.



REGISTERED OWNERS

THE TOWN OF NANTON

APPROVING AUTHORITY

TOWN OF NANTON
FILE NO. 2007-0-133